



PREFECTURE DE TARN-ET-GARONNE

# COMMUNE DE MONTAUBAN

## Plan de Prévention des Risques Naturels Prévisibles Inondation (Bassin du Tarn)

### ZONAGE - 1/10000

Planche 1



DIRECTION DEPARTEMENTALE DE L'EQUIPEMENT ET DE L'AGRICULTURE DE TARN-ET-GARONNE





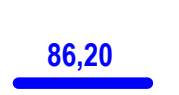
-  Zone Rouge
-  Zone R1
-  Zone R2
-  Zone Bleu
-  Isocote de la crue historique

Planche 1	Planche 2
Planche 3	Planche 4
Planche 5	Planche 6

